










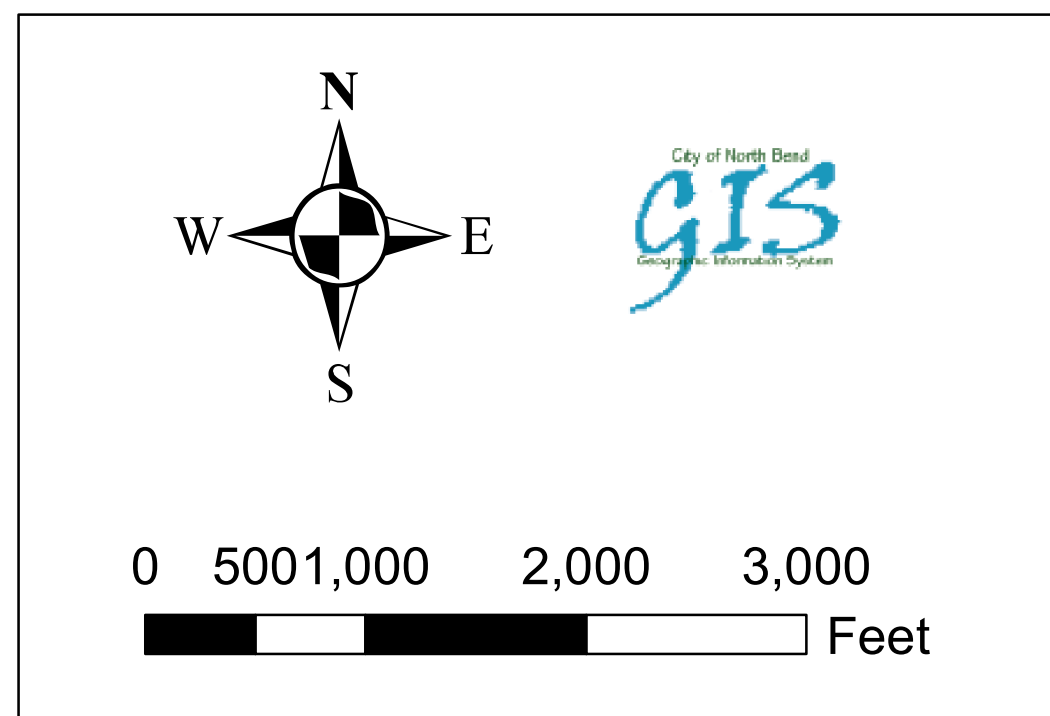
City of North Bend North Bend Snow Plow Route Map May 2019

Legend

-  Priority 1 Snow Plow Route
-  Priority 2 Snow Plow Route
-  Priority 3 Snow Plow Route (Includes all Alleys)
-  River, Lake or Pond
-  North Bend City Limits
-  Urban Growth Area Limits
-  Streets, Roads and Highways
-  Interstate Freeway
-  Creeks or Streams

Priority Access Point Locations

- | | |
|--|--|
| 1 Red Oak Residence | 5 North Bend 710 Pump Station of North Bend |
| 2 Regency North Bend Rehab & Nursing Center | 6 North Bend 780 Pump Station |
| 3 North Bend Senior Center | 7 North Bend Nintendo Reservoir |
| 4 North Bend Waste Water Treatment Plant | 8 North Bend I-90 Reservoir |



Updated May 1, 2019
 Map Date September 21, 2009
 G:\mxd_folder\Public_Works\Streets\SnowPlow_map2009.mxd
 G:\mxd_folder\Public_Works\Streets\images\SnowPlow_map2019R1.pdf