







City of North Bend Snow Plow Route Map Winter 2021/2022


-  High Priority Route


 Medium Priority Route

 Low Priority Route

 No Priority Assigned
-  Priority Access Point

 North Bend City Hall

 North Bend City Limits

 Urban Growth Boundary

Priority Access Point Locations

- 1

Red Oak Residence
650 E North Bend Way
- 2

North Bend Post Acute
219 Cedar Ave S
- 3

Mt Si Senior Center
411 Main Ave S
- 4

Opstad Elementary School
1345 Stilson Ave SE
- 5

North Bend Elementary School
400 E 3rd St
- 6

Two Rivers School
330 Ballarat Ave N
- 7

Twin Falls Middle School
46910 SE Middle Fork Rd
- 8

Wastewater Treatment Plant
400 Bendigo Blvd N
- 9

Cedar Landing Lift Station
1197 SE 16th St
- 10

Snoqualm Plat SS Lift Station
NE 8th St/Snoqualm Pl
- 11

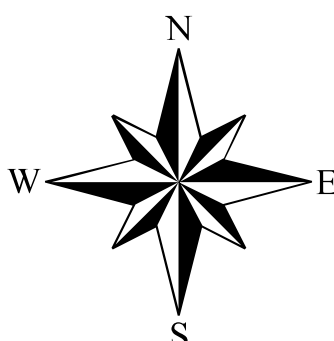
North Bend 710 Pump Station
SW 10th St/11th Ct SW
- 12

North Bend 780 Pump Station
1551 SW 12th Ct
- 13

North Bend I-90 Reservoir
415th Ave SE
- 14

North Bend Nintendo Reservoir
800 S Fork Ave SW
- 15

South Fork Lift Station
700 S Fork Ave SE



0 500 1,000 2,000
Feet

SAV: NOV 24, 2021
G:\mxd_folder\Public_Works\Streets\Images\SnowPlow_map2021.mxd